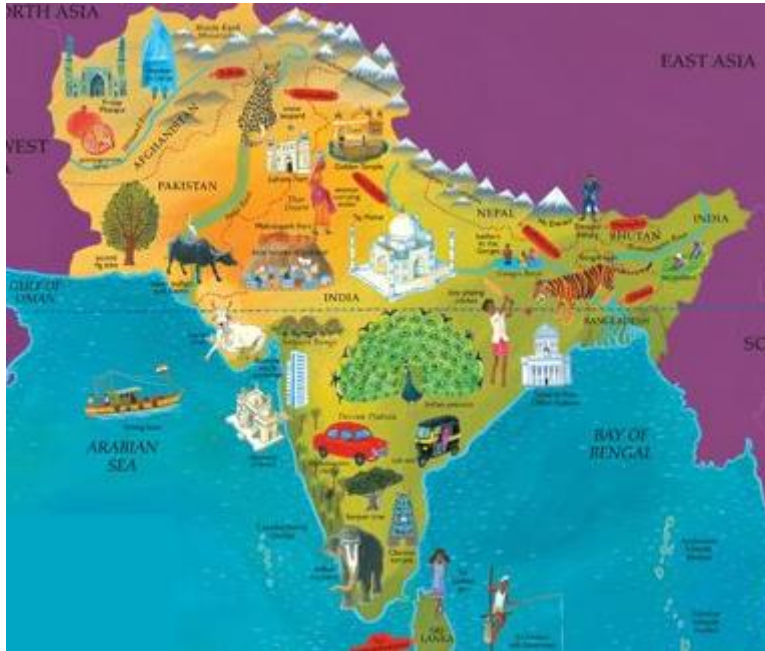



Knowledge Organiser - India (Geography)



Key Vocabulary	Definitions
City	A large and permanent settlement.
State	A larger area, which is often governed by its own government.
Human features	The structures that have been built or made by humans. They are not natural objects.
Physical features	The natural environment of a city or area.
Climate	The observed weather conditions and patterns in a particular area, over a long period of time.
River	A river is a body of fresh water that flows across the land towards the sea.
Mountain	When tectonic plates collide (hit) together with force pushing land upwards, forming mountains.
Culture	Culture is a pattern of behaviour shared by a society, or group of people.


India

Capital	New Delhi
Language	Hindi
Population	1,364,273,970 (1.4 billion)
Currency	Indian Rupee (₹) (INR)
Flag	

India is surrounded by three



Mountain ranges in



Famous Landmarks:



Six main climates in India:

1. Highland
2. Semi-arid
3. Humid sub-tropical
4. Tropical wet and dry
5. Tropical
6. Arid



Bordering Countries:



Important Cities in India:

Mumbai, Kolkata and Bangalore

Major rivers in India:

Ganges, Narmada and Indus